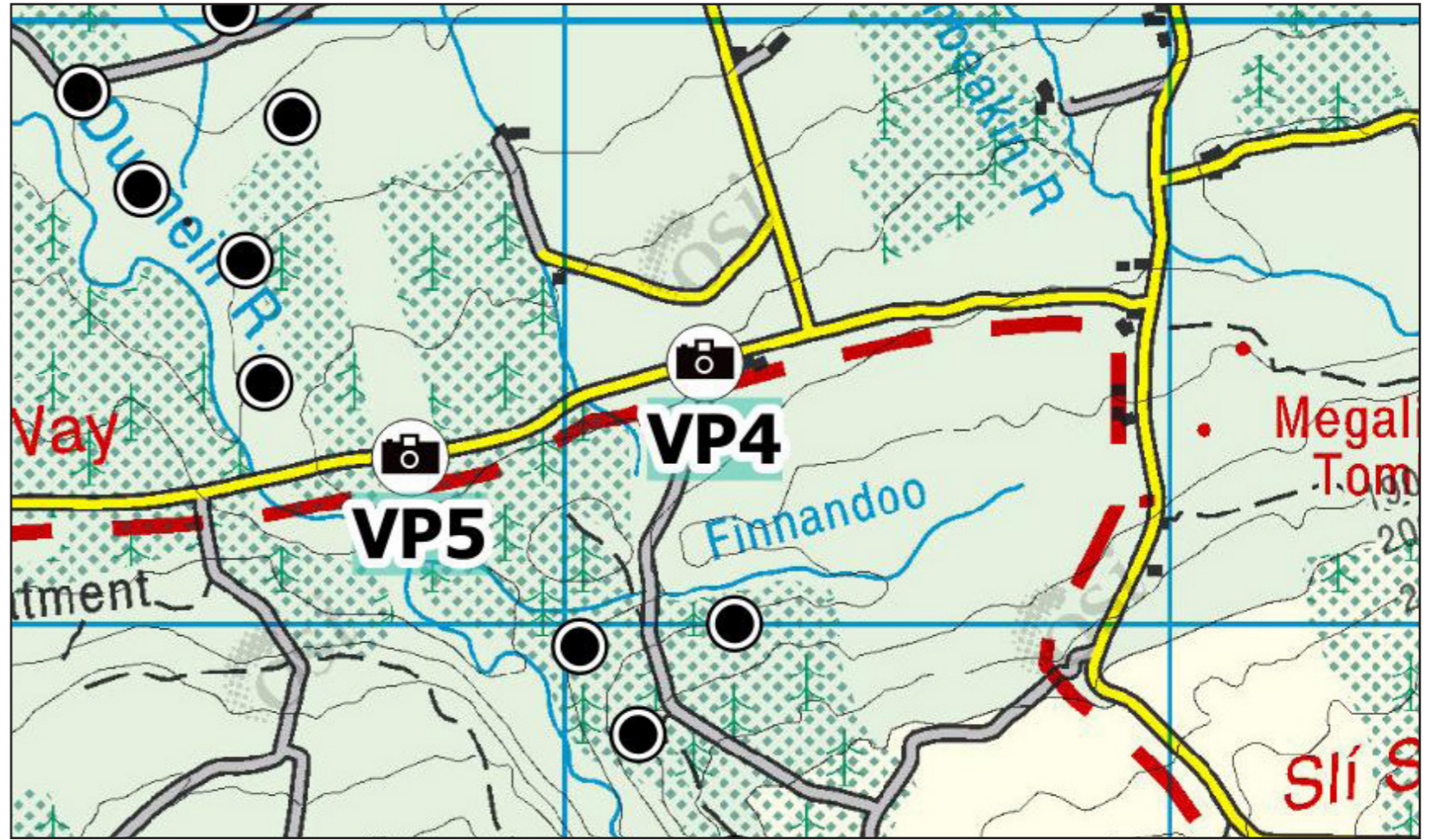




VIEWPOINT 4B (north)

View from a local road in the townland of Doonbeakin, approximately 440 meters north of the nearest turbine. This viewpoint is also located along Scenic Route 49 and the Sligo Way and is located within a Sensitive Rural Landscape Area

E 545193
N 829447



90° Extent



53.5° Extent

Existing Dunneil Wind Farm Extent

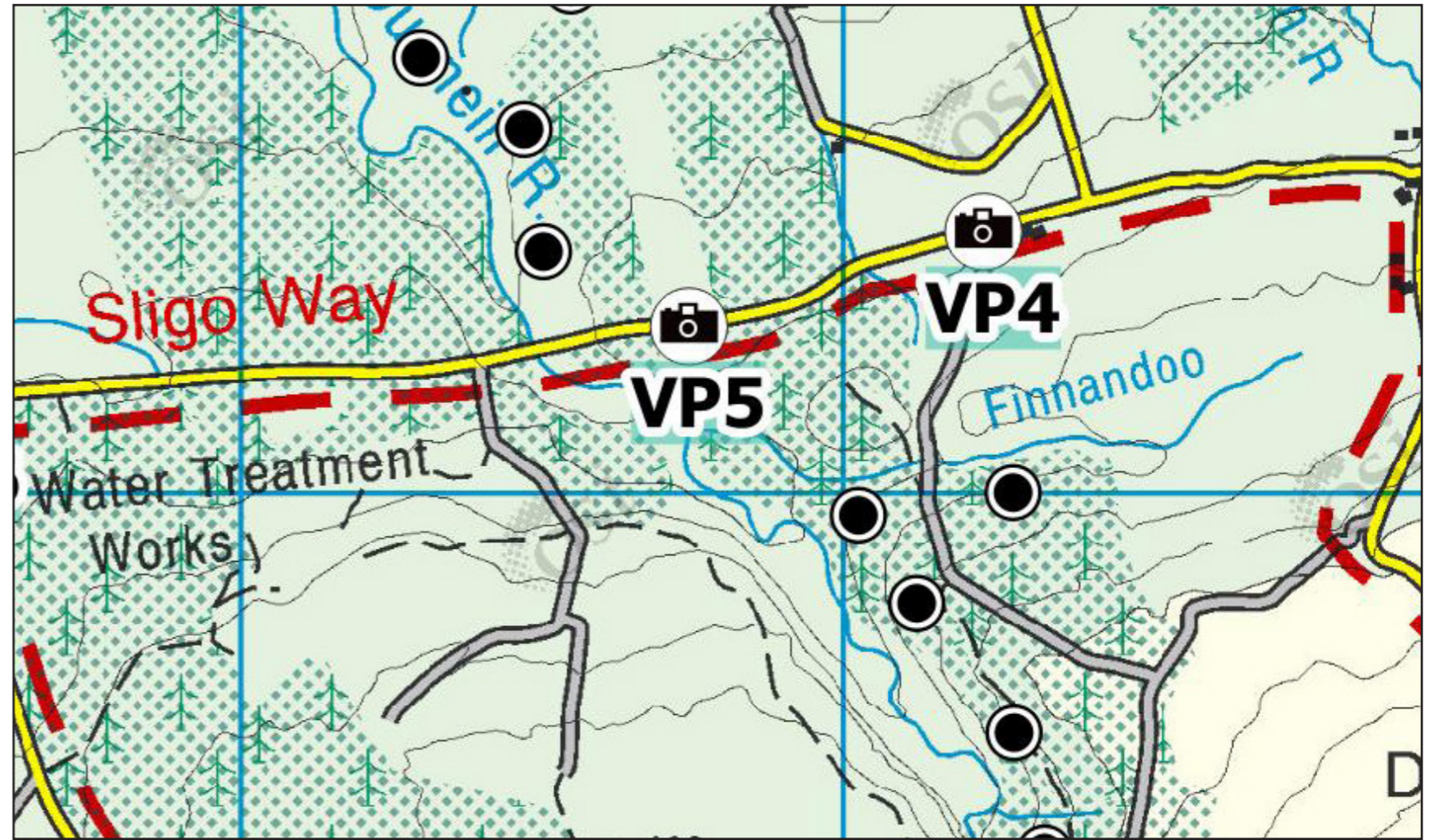




VIEWPOINT 5

View from a local road in the townland of Ballyglass, approximately 250 meters east of the nearest turbine. This viewpoint is also located along Scenic Route 49 and the Sligo Way and is located within a Sensitive Rural Landscape Area

E 544705
N 829290



90° Extent



53.5° Extent

Existing Dunneil Wind Farm Extent





VIEWPOINT 6

View from the L-2702 local road in the townland of Crowagh, approximately 1km west of the nearest turbine. This viewpoint is also located along Scenic Route 49 and the Sligo Way and is located within a Sensitive Rural Landscape Area.

E 543471
N 829163



90° Extent



53.5° Extent

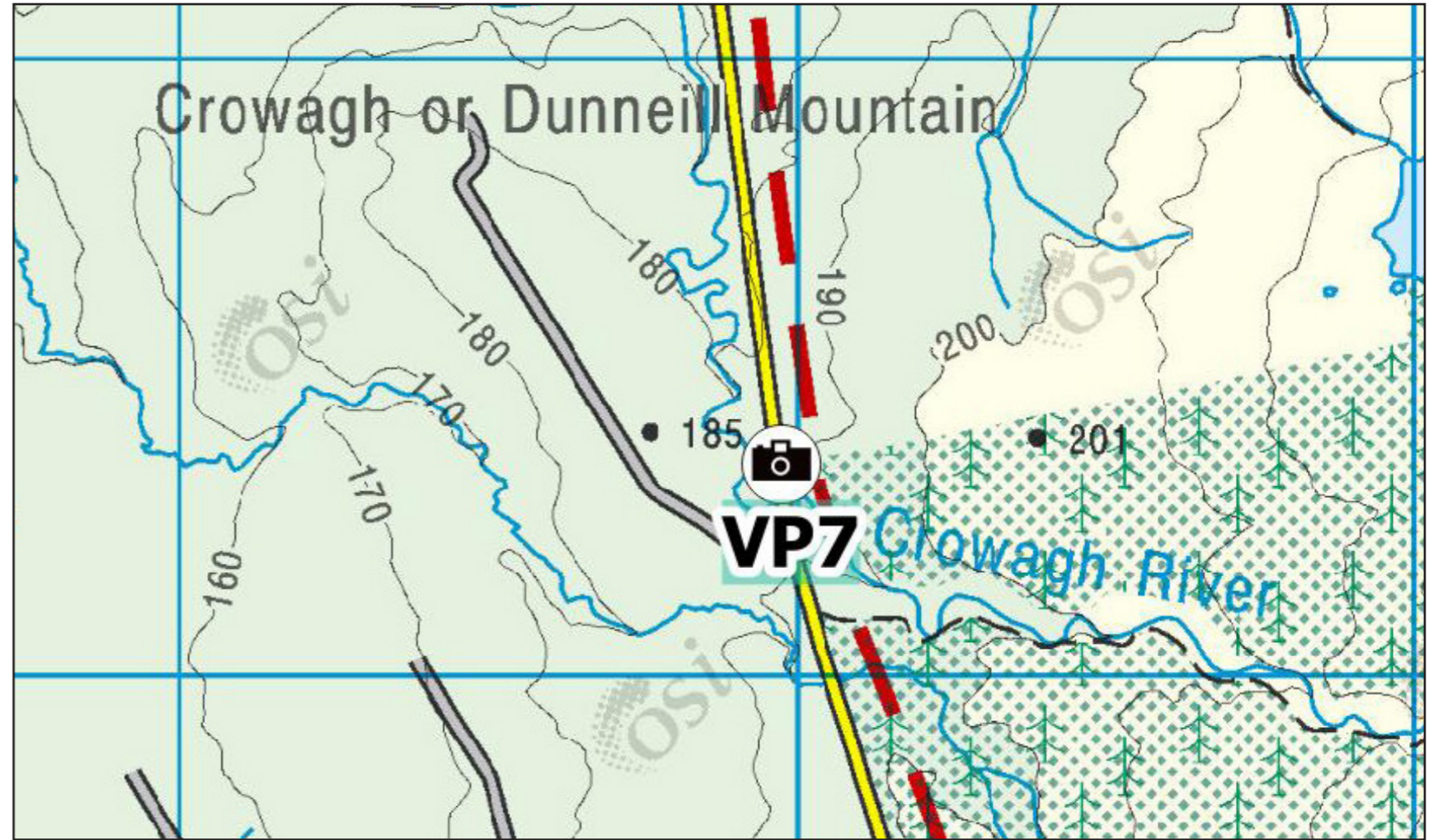




VIEWPOINT 7

View from the L-2702 local road in the townland of Crowagh, approximately 1.7 km southwest of the nearest turbine. This viewpoint is also located along Scenic Route 49 and the Sligo Way and is located within a Sensitive Rural Landscape Area

E 543936
N 827355



90° Extent



53.5° Extent

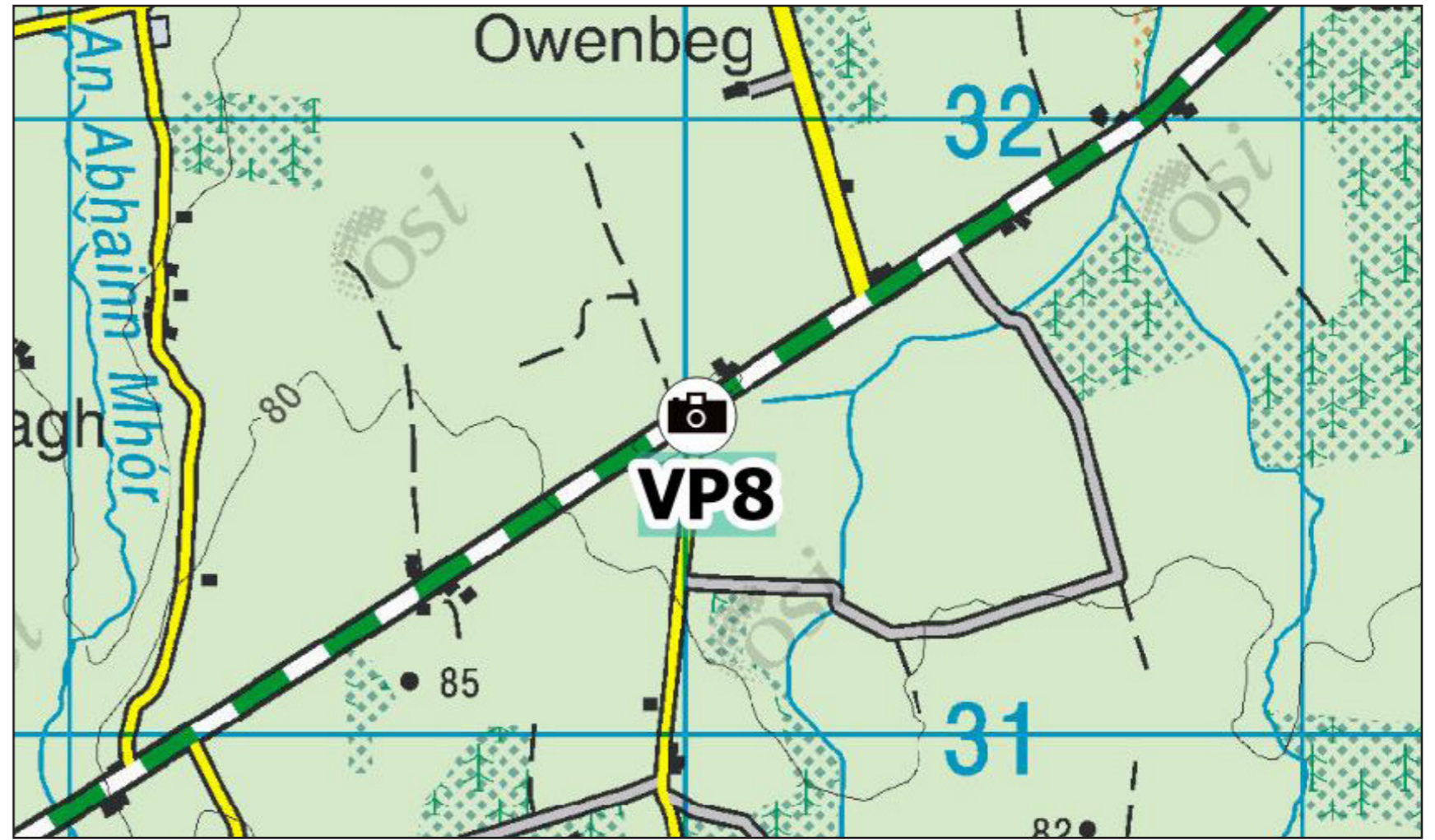




VIEWPOINT 8

View from the N59 in the townland of Owenbeg, approximately 6.2 km northwest of the nearest turbine. This viewpoint is also located within a Sensitive Rural Landscape Area

E 537986
N 831528



90° Extent



53.5° Extent



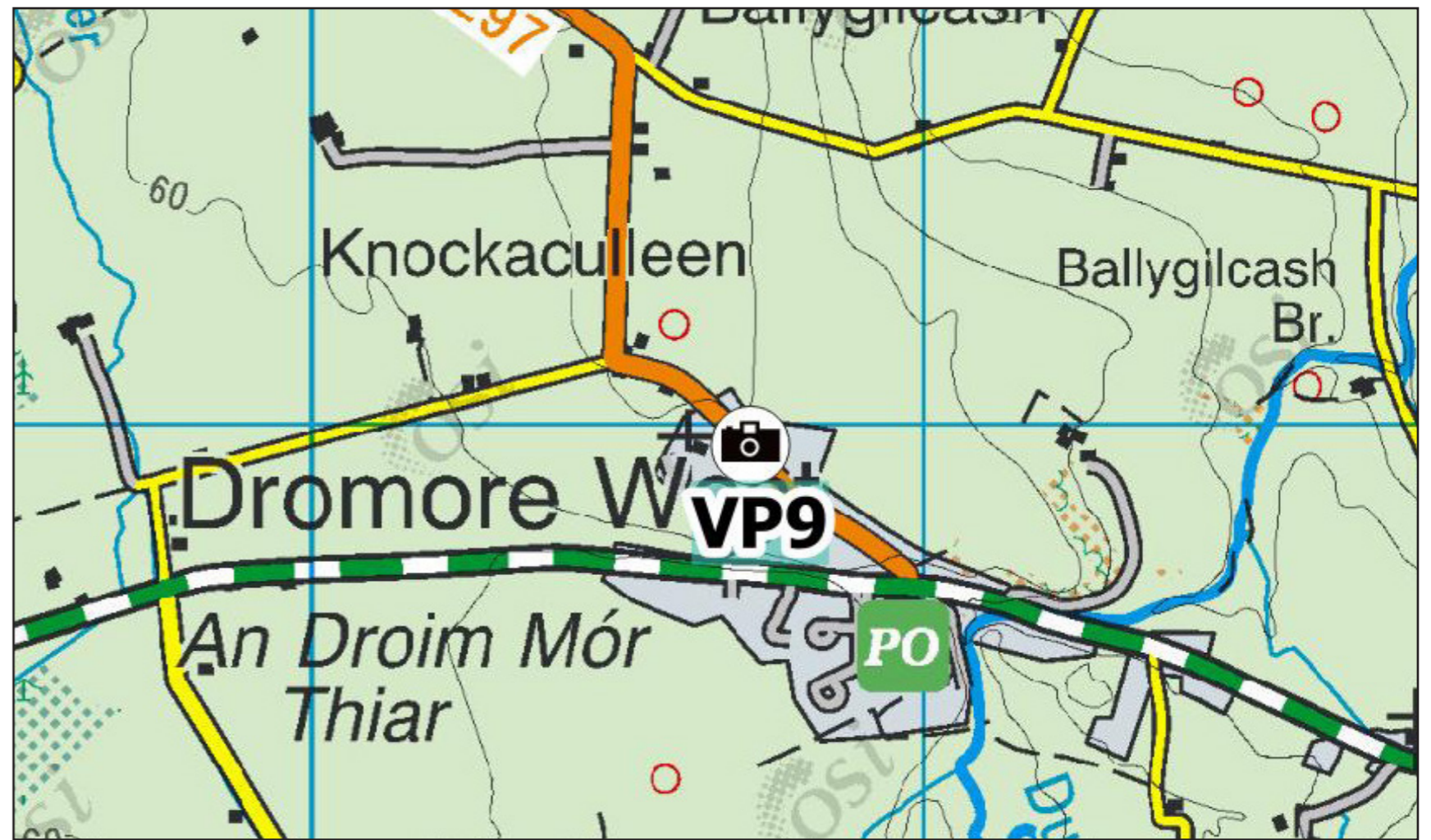
Knockacullen



VIEWPOINT 9

View from the R297 in the townland of Knockacullen, approximately 4.2 km northwest of the nearest turbine in the Village of Dromore West.

E 542679
N 833978



90° Extent



53.5° Extent





